

UPDATES FEATURED IN THIS ISSUE:



► [CCLMPORTAL.CA](https://cclmportal.ca) LAUNCHES TODAY!

○ ISSUE 8 | ○ April 20th, 2020



► KEY FEATURES OF [THE BOREAL CARIBOU SUB-PORTAL](#)



► [SUBMIT YOUR PROJECT TO THE MAP](#)
AND CONNECT WITH OTHER KNOWLEDGE
HOLDERS

NBCKC

Newsletter

Special Edition: Portal Launch!

The National Boreal Caribou Knowledge Consortium is a forum for collaborative knowledge generation and sharing to support conservation and recovery of boreal caribou.

Working together to support boreal caribou recovery

Dear caribou colleagues,

We here at the NBCKC Secretariat hope you are doing well and keeping safe and healthy during these unprecedented times. In situations like this, we all look forward to a bit of good news. Therefore, it brings us great joy to be able to announce the official launch of the Canadian Conservation and Land Management (CCLM) Knowledge Portal. Many of you have been closely involved in the development of this knowledge sharing resource over the last year. We would like to extend our fondest thanks for your time and effort. We hope you will agree that the resulting portal has been well worth the effort. For those of you who are on the edge of your seats, you can visit the site immediately at cclmportal.ca. For the rest of you, we

have dedicated this NBCKC newsletter entirely to showcasing the CCLM portal and have filled it full of information that will help you get the most out of this new resource. Please take some time to submit your caribou projects so that they too can appear on the interactive map. Have a resource that should be featured on the CCLM portal? [Let us know!](#) We hope that, as the resource library and interactive map continue to grow, the CCLM portal will become your one-stop shop for news, events, research, guidance, and best practices related to boreal caribou as well as conservation and land management, in general.

Sincerely, *The NBCKC Secretariat*



Canadian
Conservation
and Land
Management

PORTAL MENU



ABOUT

EVENTS


GET INVOLVED

NEWS

RESOURCES

A forum for sharing information and lessons learned about boreal caribou conservation, wetland best practices, land restoration and land reclamation. Start your search here or visit one of our three subportals.

What can we help you find?



National Boreal Caribou Knowledge
Consortium



© Susan Morse

Welcome to the CCLM!

The Canadian Conservation and Land Management (CCLM) Knowledge Network is a collaborative group of organizations committed to creating a forum for sharing information and lessons learned about boreal caribou conservation, wetland best practices, land restoration and land reclamation. Together, we've developed an accessible online platform, the CCLM Knowledge Portal (www.cclmportal.ca), to share resources and to connect practitioners across Canada.



➤ *From wetlands and caribou to the development and management of strategies on the landscape, what connects the collaborators of the CCLM Knowledge Network across Canada is the **land**. The CCLM logo (above) depicts this diverse and heterogeneous landscape we aim to conserve (right).*

The CCLM serves a diverse audience with both unique and overlapping conservation goals and objectives. It's designed to connect government, Indigenous Peoples and organizations, industry, environmental non-government organizations and other practitioners not only with resources but with one another.

CCLM Knowledge Network

CCLM Goals

- To provide a centralized and accessible place for resources related to conservation, reclamation and land management.
- To grow communities of practice around our site's various themes.
- To help practitioners quickly find relevant and high-quality resources from a wide variety of sources.
- To facilitate knowledge exchange and the adoption and implementation of policies and practices that support our collective conservation and land management goals.



© Gerry Racey

Getting Involved with the CCLM

You can get involved with the work of the CCLM Knowledge Network by contributing projects to the Caribou Interactive Map, contributing content to the CCLM Portal and by financially supporting the ongoing development of this site. To learn more contact us at connect@cclmportal.ca today! Have a news item or upcoming event related to boreal caribou that you think should be featured on the portal? Email the [NBCKC Secretariat](#) to tell us about it!

A Diverse Collaboration

The CCLM Knowledge Network is a collaboration between Ducks Unlimited Canada, Environment and Climate Change Canada Science and Technology Branch, InnoTech Alberta, the National Boreal Caribou Knowledge Consortium, Natural Resources Canada – Canadian Forest Service, and the Northern Alberta Institute of Technology - Centre for Boreal Research. We believe that by working together we will create a knowledge sharing portal that is highly valued by Canadians across the country and will help achieve a number of conservation goals in Canada.

The NBCKC's Role

The NBCKC Secretariat is proud to have been part of the CCLM collaboration since inception. With direction from the NBCKC members, we are excited to be celebrating the public launch of the CCLM Portal!

DEVELOPERS:




CENTRE FOR BOREAL RESEARCH



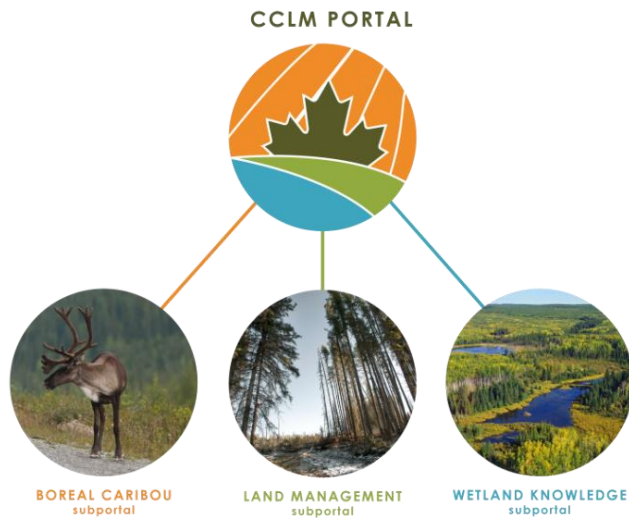
SUPPORT PROVIDED BY:



Canadian Forest Service / Service canadien des forêts



National Boreal Caribou Knowledge Consortium



Site Structure

The CCLM Knowledge Portal consists of one main portal divided into three subportals: 1) Boreal Caribou, 2) Wetland Knowledge and 3) Land Management. This structure facilitates more streamlined management of the site because collaborators can contribute to and maintain the subportals relevant to their area of expertise.

Powerful Custom Search Features

WWW.CCLMPORTAL.CA

What can we help you find?

The site was designed with custom-built search and filtering features, allowing users to search across and within each of the three subportals. Also, the Boreal Caribou Portal contains an interactive map that enables users to search caribou conservation projects by geographic location. Being able to see where conservation efforts are taking place and who is involved will help facilitate more coordinated conservation efforts and increased resource sharing. Organizations are also invited to submit their projects to the map. *To get started watch this video: [Using the CCLM Knowledge Portal](#)*

Connecting You to Resources

The CCLM Knowledge Portal is a tool to connect knowledge holders to each other and to valuable information that can help them with their important conservation and land management decisions. The portal hosts a diverse range of content, including but not limited to:

- Best management practices
- Reports, program updates, historical information
- Scientific literature, briefing notes and research findings in other formats
- Videos and technical guides
- Latest news and events
- Maps (including an interactive map on the Boreal Caribou Conservation Portal)
- Western science and Indigenous knowledge
- A variety of newsletters users can choose to subscribe to
- Individual and organizational contacts

CCLM Portal





Connecting You to Knowledge Holders

The CCLM is all about connecting people to each other to share knowledge and lessons learned about conservation and land management, in order to develop a network to support communication and increased collaboration between diverse groups.

Boreal Caribou Sub-Portal

The NBCKC brings together experts and knowledge holders to share lessons learned, pool capacity, address knowledge gaps, and inform conservation and recovery of boreal caribou. The NBCKC has developed the Boreal Caribou Knowledge Portal, in collaboration with the CCLM, in order to connect people to resources, as well as to improve communication and knowledge transfer between organizations and individuals working on boreal caribou. *Click on the 'Boreal Caribou' icon below to check it out!*



National Boreal Caribou Knowledge Consortium

© Nicolas Bradette



Caribou Interactive Map

Goals of the Boreal Caribou Interactive Map

The Boreal Caribou Interactive Map is a spatially explicit map of boreal caribou projects completed or underway across Canada. The goals of the map are to:

- Connect you to information on boreal caribou across Canada;
- Facilitate knowledge sharing and learning;
- Facilitate collaboration and knowledge generation;
- Support boreal caribou conservation and recovery.

Find Projects!

Use the filter options bar on the left hand side of the screen to search for projects that are of interest to you. You can search projects by:

- AREA
- KEYWORD
- INDIGENOUS INVOLVEMENT
- ID, NAME or DESCRIPTION

Find Collaborators!

Through the interactive map you can find people in your area working on topics that interest you. For example, search projects by the keyword 'RESTORATION' to discover who is working on habitat restoration projects in your area. Reach out to contacts to learn more about their work or form new collaborations!


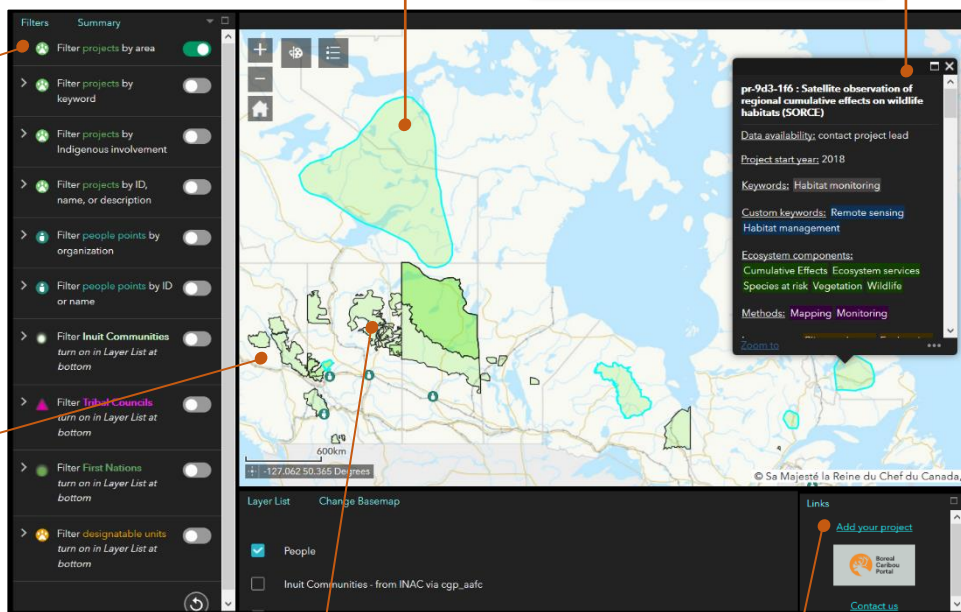
Get Highlights!

By clicking on a project of interest you can skim through project details to quickly learn about the work underway, who to contact for more information and where to find related content. *To get started, watch this video:* [Using the Boreal Caribou Interactive Map](#)




Follow Links to Learn More

Many project pop-ups include links to related content such as organization websites, contact pages, or resource web links. Use the Interactive map to discover a wide range of content from a national network of people working to conserve boreal caribou!



ADD YOUR PROJECT TO THE MAP BY CLICKING ON THE ONLINE FORM HERE!

[SUBMIT YOUR PROJECT TO THE MAP ►](#)



National Boreal Caribou Knowledge Consortium