

# Impact of Snow on Underground Smoldering Wildfire in Arctic-Boreal Peatlands

Published as part of *Environmental Science & Technology* special issue “Wildland Fires: Emissions, Chemistry, Contamination, Climate, and Human Health.”

Yunzhu Qin,<sup>1</sup> Yichao Zhang,<sup>1</sup> Yuying Chen, Shaorun Lin,<sup>\*</sup> Yang Shu,<sup>\*</sup> Yuhan Huang, Xinyan Huang,<sup>\*</sup> and Mei Zhou



Cite This: *Environ. Sci. Technol.* 2025, 59, 3915–3924



Read Online

ACCESS |



Metrics & More



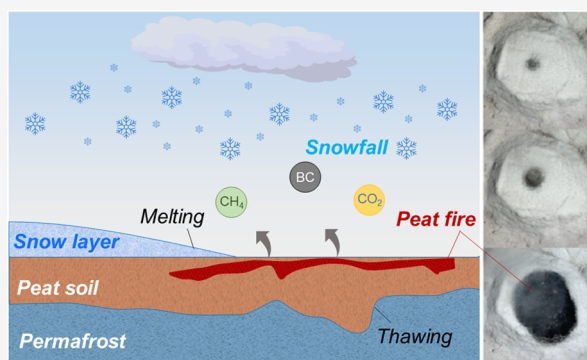
Article Recommendations



Supporting Information

**ABSTRACT:** Overwintering peat fires are re-emerging in snow-covered Arctic-boreal regions, releasing unprecedented levels of carbon into the atmosphere and exacerbating climate change. Despite the critical role of fire–snow interactions in these processes, our understanding of them remains limited. Herein, we conducted small-scale outdoor experiments ( $20 \times 20 \times 20 \text{ cm}^3$ ) at subzero temperatures ( $-5 \pm 5 \text{ }^\circ\text{C}$ ) to investigate the impact of natural snowfall and accumulated snow layers (up to 20 cm thick) on shallow smoldering peat fires. We found that even heavy natural snowfalls (a maximum water equivalent snowfall intensity of 1.1 mm/h or a 24 h accumulated snowfall water equivalent precipitation of 7.9 mm) cannot suppress a shallow smoldering peat fire. A thick snow cover on the peat surface can extract heat from the burning front underneath, and the minimum thickness of the snow layer to extinguish the peat fire was found to be  $9 \pm 1 \text{ cm}$  at subzero temperatures, agreeing well with the theoretical analysis. Furthermore, larger-scale field demonstrations ( $1.5 \times 1.5 \text{ m}^2$ ) were conducted to validate the small-scale experimental phenomena. This work helps us to understand the interactions between fire and snow and reveals the persistence of smoldering wildfires under cold environments.

**KEYWORDS:** overwintering fires, outdoor experiment, peat fire suppression, snow precipitation



## INTRODUCTION

Peatlands are important ecosystems that have accumulated partially decomposed vegetation residues under acidic, water-saturated and anaerobic conditions.<sup>1</sup> Although peatlands only cover  $\sim 3\%$  ( $4 \times 10^6 \text{ km}^2$ ) of Earth's land surface, they store over one-third of the global soil organic carbon (500–600 Gt C), approximately equal to those stored in living plants and atmosphere.<sup>2–6</sup> The global peatlands are mainly distributed in tropical (primarily Southeast Asia) and Arctic-boreal regions (the northern high latitudes of the Americas, Europe, and Asia),<sup>2,7</sup> playing an important role in promoting carbon cycling, regulating hydrological processes, and nurturing biodiversity.<sup>7,8</sup>

However, global peatlands are becoming more vulnerable to severe and frequent wildfires due to the accelerating climate change.<sup>9–12</sup> Over the past few decades, the increasing prevalence of deep underground peat fires has led to the widespread destruction of peatland ecosystems and substantial emissions of greenhouse gases (GHGs).<sup>13–16</sup> These GHG emissions, in turn, might give positive feedback to climate change, posing a severe threat to peatland ecosystems by

increasing wildfire risk,<sup>17–20</sup> carbon loss,<sup>21–24</sup> permafrost thawing,<sup>25–30</sup> and atmospheric pollution (e.g., CO, NO<sub>x</sub>, PM<sub>2.5</sub>, etc.).<sup>14,31–34</sup> Furthermore, compared to the vegetation consumed by the surface fires, peatlands are not able to recover rapidly following a deep-propagated fire event, resulting in the irreversible release of carbon into the atmosphere.<sup>10,35</sup> In Arctic-boreal regions, even though the cold environment and (frozen) soil water may restrict the severity of fires, recent measurements indicate that wildfires are erupting at a record-breaking pace.<sup>10</sup> Many overwintering fires have been observed in Alaska and Northwest Territories, Canada, which may account for  $\sim 3.5 \text{ Tg}$  of carbon emissions in the last two decades.<sup>36</sup>

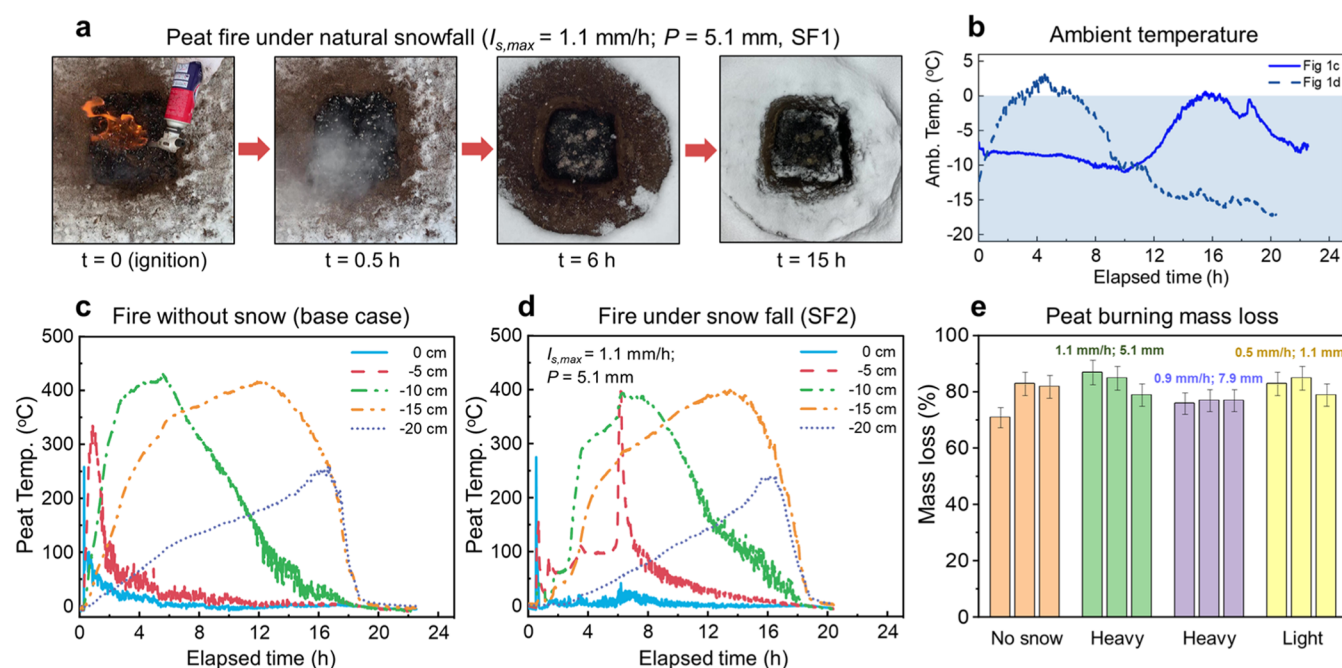
**Received:** August 16, 2024

**Revised:** January 19, 2025

**Accepted:** January 22, 2025

**Published:** February 6, 2025





**Figure 1.** Peat fires under snow-free and natural snowfall conditions. (a) Snapshots of underground fire test under the heavy snowfall; see Video S1. Thermocouple measurements of (b) ambient temperatures during tests, with an average of subzero condition ( $-5 \pm 5$  °C), (c) burning peat without snowfall, and (d) peat fire under a heavy natural snowfall ( $I_{s,max} = 1.1$  mm/h; water equivalent value of  $P = 5.1$  mm). (e) Peat soil burning mass loss vs. snowfalls.

Smoldering is the dominant burning phenomenon of wildfires in peatlands.<sup>20</sup> It is a persistent type of combustion that is characterized as a slow, low-temperature, and flameless process in porous charring fuels.<sup>37–39</sup> Smoldering wildfires occur more readily than flaming fires and survive under lower temperatures, higher moisture contents (MCs), and lower oxygen concentrations.<sup>40–44</sup> For example, our previous laboratory experiments have demonstrated that smoldering peat fires can survive below  $-40$  °C<sup>24</sup> and persistently burn 1 m below the ground for weeks.<sup>45</sup> Furthermore, smoldering fire spots can creepingly spread underground for months and even years, awaiting the advent of dry and warm seasons to flare up, known as “overwintering fires.”<sup>36,45–47</sup> Limited studies have explored the environmental influences from perspectives of topography change,<sup>48</sup> hydrological regime,<sup>49</sup> precipitation suppression,<sup>50,51</sup> diurnal variation,<sup>52</sup> etc. Nevertheless, complex smoldering fire behaviors in peatland are still poorly understood, requiring more fundamental research.

Snow is a crucial part of Arctic-boreal ecosystems that covers these regions for up to 9 months in a year,<sup>53</sup> which plays important roles in land-surface energy balance.<sup>54</sup> However, spring snow cover was found to decrease 7–11% per decade over the Northern Hemisphere since the 1970s, due to the accelerating climate change.<sup>55</sup> The reduction in snow cover will expose darker surfaces like soil or vegetation with lower albedo, weakening the role of reflecting solar radiation back into space.<sup>56</sup> As a result, these surfaces with lower reflectivity absorb more solar radiation, creating a positive feedback loop to amplify the effects of climate change. Apart from climate change, wildfires are another driver of the snow melting, which further accelerates and exacerbates the effect of climate change.<sup>30,57</sup>

Recently, more peat fires occurring in snow-covered areas have been observed and detected by remote sensing technology,<sup>36</sup> including peat fires burnt under snow cover at

$-60$  °C in “the Pole of Cold”, Russia. Although peat fires are recognized as a key contributor to the snow melting and permafrost thawing, whether the snowfall (SF) and snow cover will, in turn, affect the burning dynamics of smoldering wildfires is still unclear. Therefore, the objectives of this study are (1) to investigate the impact of natural snowfall (SF) on peat fires, specifically if a natural snowfall can suppress a peat fire; (2) to examine the role of accumulated snow layer (SL) on peat fires, considering whether it acts as a surface insulation layer or an extinguishing agent; and (3) to quantify the potential influence of snowmelt on the behaviors of peat fires. To fill these knowledge gaps, it is necessary to thoroughly investigate the interactions between snow and peat fires.

## MATERIALS AND METHODS

**Peat Soil Samples.** Typical Arctic-boreal moss peat soils from Estonia were selected for the experiments. This peat with uniform density and particle size can ensure better experimental reproducibility, as demonstrated in our previous studies.<sup>45,58</sup> The peat soil had a porous structure (porosity  $\approx 0.9$ ), a high organic content ( $>95\%$ ), and a dry bulk density ( $\rho_p$ ) of  $145 \pm 15$  kg/m<sup>3</sup>. Although natural peat moisture content (MC) fluctuates with seasonal changes, climate and water table levels,<sup>59</sup> our tests oven-dried the peat to about 5% MC (dry mass basis)<sup>24,40,60</sup> to eliminate the influence of pre-melting soil moisture.

**Peat Fire Tests.** All experiments were performed outdoors in the boreal region of Inner Mongolia, China (Figure S1a), so they were more realistic than lab tests. The local diurnal temperature variation was lower than 20 °C with an average temperature of  $-5$  °C (Figure 1). Small-scale fire test pits with dimensions of  $20 \times 20 \times 20$  cm<sup>3</sup> were dug in the outdoor frozen soil layer to simulate the real fire scenarios. The surrounding frozen nonpeat soils had an MC of above 100%, which was wet enough to isolate the tested peat fire.

For each experiment, the peat sample was naturally placed in the pit without manual compaction. After at least 2 h of equilibration with the surrounding temperature, a propane flame was used to ignite the peat soil from the top surface for around 2 min. An array of five K-type thermocouples with a bead diameter of 1 mm was inserted into the axis of the peat at different depths (from 0 cm (surface) to −20 cm (bottom) at an interval of 5 cm) to measure the vertical temperature profile at a time interval of 1 min. Another thermocouple was placed near the ground to record the ambient temperature. For each fire scenario, at least three repeating tests were conducted to ensure the test reproducibility.

**Design of Snow Impact.** There are two types of snow impacts: one is the dynamic snowfall, and the other is the snow layer accumulated from the previous snowfall, while both impacts can occur together. Therefore, three groups of field experiments were designed, as illustrated in Figure S1b, to investigate the snow impact on Arctic-boreal peat fires:

- (I) Natural snowfall (SF) tests. The ignition and peat fire propagation processes were conducted with ongoing natural snowfall. Similar to the classification of rainfall intensity, the intensity of snowfall also has two classification standards, namely, the water equivalent maximum snowfall intensity and the cumulative water precipitation in 24 h. Measured by the ground meteorological station, they are divided into light, moderate, heavy, and violent, depending on its intensity and accumulation of its equivalent liquid water during a certain period,<sup>61,62</sup> as shown and compared in Table 1.

**Table 1. Classification of Snowfall Intensity, by Using the Liquid Water Equivalent Systems (LWES), Compared with Rainfall in Brackets<sup>61,62</sup>**

classification	snowfall (rainfall) intensity (mm/h)	snowfall (rainfall) in 24 h (mm)
light	<1 (<2.5)	<2.5 (<10)
moderate	1–2.5 (2.5–10)	2.5–5 (10–25)
heavy	2.5–10 (10–50)	5–10 (25–50)
violent	>10 (>50)	>10 (>50)

During the test, both snowfall intensity (water equivalent value, mm/h) and 24 h accumulated precipitation were confirmed by National Meteorological Science Data Centre (<https://data.cma.cn/dataService>, accessed Jan 15, 2025). To ensure the repeatability, three independent experiments were conducted at the same time under each natural snowfall scenario. The total mass loss before and after the fire was also measured to indicate the influence of snow on peat burning.

- (II) Accumulated snow layers (SL) tests. Fresh snow layer samples were collected right after the natural snowfall. In the experiment, the peat fire was first ignited for the same 2 min without snow. Then, a snow layer with a given thickness ( $\delta_{SL}$ ) from 1 to 20 cm was placed on the top surface. Snow thickness was controlled and calculated using snow weight and average bulk density to minimize measurement errors. The bulk density of fresh snow layer was measured as  $\rho_{SL} = 265 \pm 20 \text{ kg/m}^3$ . Postfire soil residues were collected to determine the burning mass loss and the residual moisture content. The average environmental temperature during the

whole experimental period was around  $-5^\circ\text{C}$ , and the minimum temperature was around  $-18.2^\circ\text{C}$ , as summarized in Table 2.

- (III) Large-scale demonstrations with both SF and SL. The experimental burn area was designed to be  $1.5 \text{ m} \times 1.5 \text{ m}$  on frozen soil with a depth ranging from 15 to 20 cm. The ignition area of  $15 \text{ cm} \times 15 \text{ cm}$  was positioned at the corner and heated by a 2 min flame. The fire was initiated during a moderate natural snowfall ( $I_{s,\text{max}} = 0.7 \text{ mm/h}$ ;  $P = 2.6 \text{ mm}$ , water equivalent value), while natural snow accumulation occurred in regions where the peat fire had not yet spread. Therefore, both the effects of natural snowfall and accumulated snow layer could be observed and analyzed in this demonstration.

## RESULTS AND DISCUSSION

**Underground Peat Fire Phenomena. Fire without Snow (Base Case).** Our previous laboratory experiments in freezer have revealed that the fire threshold of dry peat could be lower than  $-45^\circ\text{C}$ , when the peat was dried.<sup>24</sup> Herein, we first validated the peat fire behaviors in real soil land under subzero field conditions ( $-5 \pm 5^\circ\text{C}$ ). Figure 1c describes a temperature evolution of a baseline experiment without snow under a mean ambient temperature of  $-8.7^\circ\text{C}$  (a snapshot is shown in Figure S2). Once ignited from the top surface, the smoldering fire successfully propagated downward to the bottom of the peat layer in around 16 h. After fire, a thin black char layer was observed on the top free surface that was not burnt completely into the white ash because of a larger environmental cooling.<sup>63</sup> The top residual char-and-ash layer acts as an insulation to help maintain a high smoldering temperature beneath (e.g.,  $\sim 300^\circ\text{C}$  at  $-5 \text{ cm}$  vs  $\sim 400^\circ\text{C}$  at  $-15 \text{ cm}$ ). Afterward, near the end of the fire spread, the measured temperature near the bottom was about  $200^\circ\text{C}$  where the smoldering front could no longer propagate downward, leaving the other black char layer. At about 20 h, the underground smoldering fire burnt out, and a mixture of unburnt chars, ashes, and undisturbed peat was observed in the pit.

**Fire with a Natural Snowfall (SF).** Figure 1d shows the thermocouple measurements of a peat fire under heavy natural snowfall ( $I_{s,\text{max}} = 1.1 \text{ mm/h}$ ;  $P = 5.1 \text{ mm}$ , water equivalent value), and the corresponding burning process is available in the Video S1. In general, compared with Figure 1c, the trend of fire propagation was only slightly influenced by the snowfall, except for the fire near the top surface. Therefore, such a snowfall was not able to suppress the smoldering peat fires. To be specific, when the snow reached the burning area, the temperature near the top surface ( $-5 \text{ cm}$ ) decreased and fluctuated, because the top peat layer was wetted, and the fire was partially and temporarily extinguished.

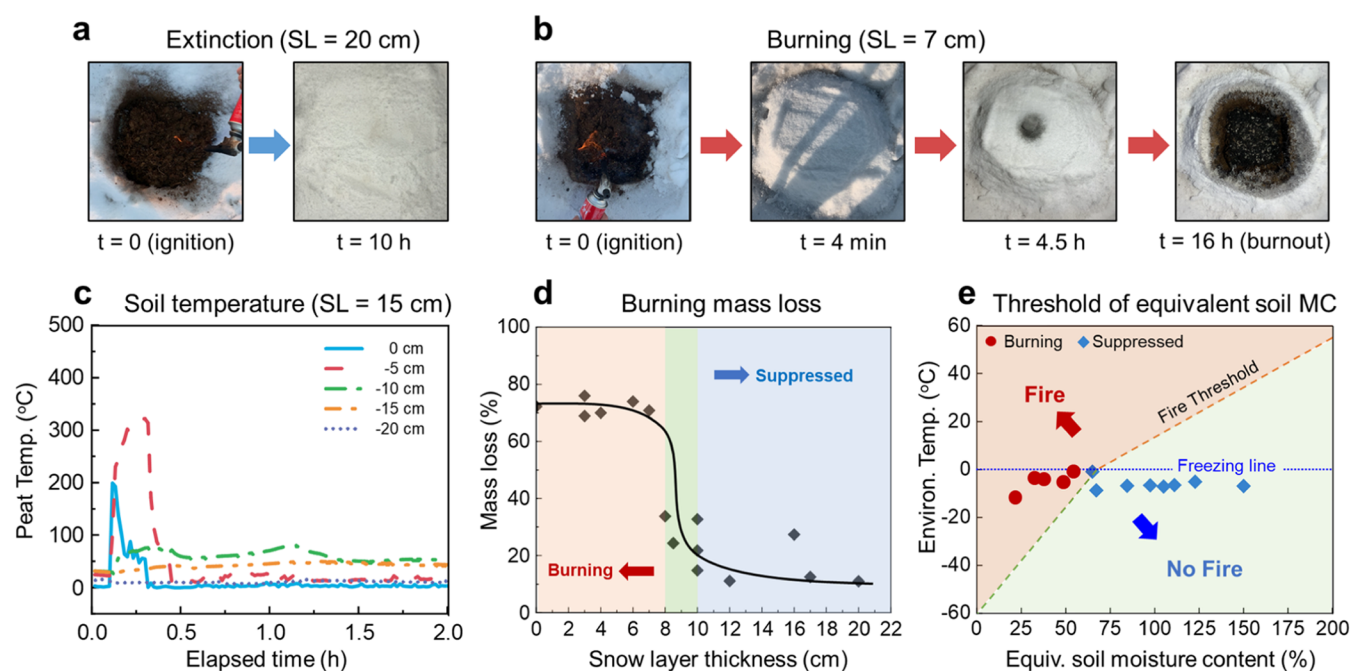
However, due to the strong evaporation and the water absorption in the upper soil layer, it was difficult for the melting snow to penetrate and arrive at the deeper soil layer. Therefore, the temperatures below the top layer (e.g.,  $-10$  and  $-15 \text{ cm}$ ) quickly increased to about  $400^\circ\text{C}$ , just like the base case in Figure 1c. As the fire grew, the top peat layer was dried and burnt as well, and the entire peat sample was burnt out eventually. Figure 1e further compares the burning mass losses of three repeating tests under heavy and light snowfalls to those without snowfall, with a 5% error bar representing potential systematic errors in the measurement process. The



Table 2. Summary of Experimental Conditions<sup>a</sup>

test no.	$\bar{T}_{\infty}$ (°C)	$T_{\infty, \min}$ (°C)	$I_{s, \max}$ (mm/h)	$P$ (mm)	$\delta_{SL}$ (cm)	$m'_{SL}$ (kg/m <sup>2</sup> )	fire (Y/N)
base case (no snow)	-8.7	-10	0	0	0	0	Y
SF1–SF3	-8.5	-17.3	1.1	5.1 (heavy)	N.A.	N.A.	Y
SF4–SF6	-2.6	-6.7	0.9	7.9 (heavy)	N.A.	N.A.	Y
SF7–SF9	-3.8	-6.7	0.5	1.1 (light)	N.A.	N.A.	Y
SF10 (large demo)	-5.5	-11	0.7	2.6 (moderate)	N.A.	N.A.	Y
SL1	-11.7	-18.2	0	0	3	8.0	Y
SL2	-3.5	-12.9	0	0	3	8.3	Y
SL3	-4.1	-12.6	0	0	4	12	Y
SL4	-0.9	-8.7	0	0	6	16	Y
SL5	-5.1	-9.5	0	0	7	18	Y
SL6	-1	-8.9	0	0	8	20	N
SL7	-8.7	-10	0	0	8.5	22	N
SL8	-6.6	-10.9	0	0	10	26	N
SL9	-5.1	-9.5	0	0	10	27	N
SL10	-6.8	-8.1	0	0	10	25	N
SL11	-6.5	-11	0	0	12	30	N
SL12	-7.1	-14.1	0	0	15	42	N
SL13	-6.9	-12.4	0	0	17	48	N
SL14	-4.8	-9.5	0	0	20	52	N

<sup>a</sup>Average ( $\bar{T}_{\infty}$ ) and minimum ambient temperature ( $T_{\infty, \min}$ ), maximum natural snowfall intensity ( $I_{s, \max}$ ), 24 h accumulated snowfall precipitation ( $P$ ), snow layer thickness ( $\delta_{SL}$ ), and area density of the snow layer ( $m'_{SL}$ ). Note that snowfall intensity uses water equivalent value



**Figure 2.** Peat fires under varying snow layer thicknesses. (a, b) Snapshots of a successful fire suppression under snow layer ( $\delta_{SL} = 20 \pm 1$  cm), and a case of burning under snow layer ( $\delta_{SL} = 7 \pm 0.5$  cm). The snow layer thickness  $\delta_{SL}$  is calculated by the snow weight and average bulk density. The original video: [Videos S2](#) and [S3](#). (c) Thermocouple measurements of fire extinction under a snow layer of 15 cm. (d) Mass loss of (dried) peat soil under different snow layer thicknesses, where the mean environmental temperature is around  $-5 \pm 5$  °C. (e) Experimental data as a function of environmental temperature and equivalent soil moisture content, which agreed well with the curve of fire threshold obtained from previous lab tests.<sup>24</sup>

burning mass loss fluctuates around 80% in all scenarios, showing a negligible difference. This further demonstrates that a snowfall of  $I_{s, \max} = 1.1$  mm/h or  $P = 7.9$  mm (water equivalent value) cannot effectively extinguish the underground smoldering peat fire. This supports many field observations available in the Arctic-boreal peatland, where people see that the underground smoldering peat fires continue to burn under a snowfall.

**Fire with Accumulated Snow Layers (SL).** Figure 2a,b compares the successful fire suppression under a  $20 \pm 1$  cm thick snow layer (estimated by snow weight and average bulk density) and the failed suppression under a snow layer of  $7 \pm 0.5$  cm. Clearly, when the snow layer is thick enough, underground peat fire will be extinguished. Figure 2c further shows the temperature evolution of a peat soil in a successful fire-suppression case under a 15 cm thick snow layer. First, the

temperature at  $-5$  cm increased to above  $300$  °C so that the fire was successfully ignited to sustain smoldering propagation. Shortly after, its temperature significantly decreased to ambient temperature, while the fire front no longer propagated downward. The temperature measurements were continued for another 24 h, and no reignition was observed. Moreover, we observed some unmelted snow remained on the ground, whose thickness was found to increase with the initial snow layer thickness. On the other hand, if the snow layer thickness was reduced, it eventually became too thin to extinguish the fire. Thus, we can identify the threshold of snow layer thickness to suppress a peat fire.

**Threshold of Peat Fire under Snow Layers.** Figure 2d summarizes soil burning mass losses below different snow layer thicknesses. Clearly, there is a minimum snow layer thickness of  $9 \pm 1$  cm (or  $23 \pm 3$  kg/m<sup>2</sup>) to suppress a smoldering underground fire at a mean environment temperature of  $-5 \pm 5$  °C. If the thickness of the snow layer was smaller than 8 cm, the burning mass loss of peat remains relatively stable at  $\sim 75\%$  (close to the no-snow case). After an intense smoldering fire, the moisture content of residue remained below 20%.

If the snow layer was thinner than 8 cm, the burning mass loss dropped sharply to 10–35%, which was mainly caused by the ignition process. For these cases, the (partially) melted thin snow layer increased the moisture content of originally dried peat to above 60%, and detailed data are summarized in Figure S3. Thus, the effect of the surface snow layer on suppressing the peat fire is similar to an increase in soil moisture content. For simplicity, we assume that the melting snow increases the soil moisture content uniformly to

$$MC_{p,SL} = MC_{p,0} + \frac{\delta_{SL} \rho_{SL}}{\delta_p \rho_p} \quad (1)$$

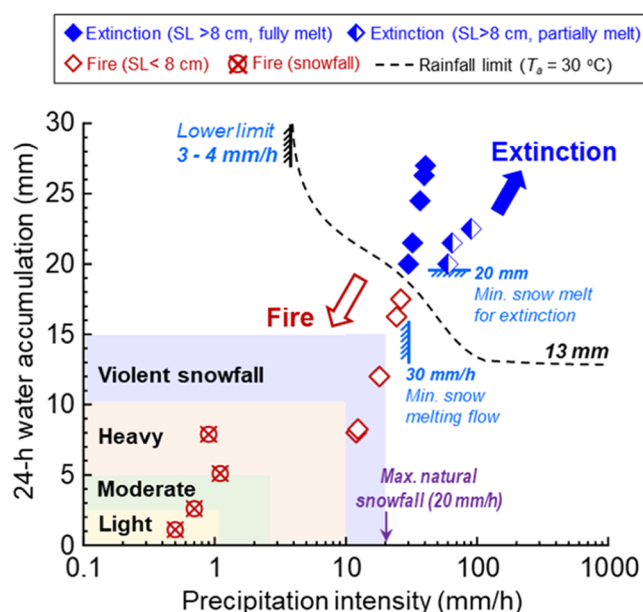
where  $\delta$  denotes the thickness of layer and the subscript “p” and “SL” represent the peat and snow, respectively. For example, the melting of a 10 cm thick snow cover above a 20 cm thick dry peat ( $MC_{p,0} \approx 5\%$ ) will increase soil MC to 96%.

Based on this analogy, Figure 2e summarizes the experimental relationship between the environmental temperature and the equivalent peat moisture content, where the smoldering fire threshold (“fire” and “no fire” zones) found previously<sup>24</sup> was included for analysis. For thin snow layers (<8 cm) that were not able to suppress the peat fires, all of these burning cases are exactly located in the fire zone (see Table 2). For thick snow layers (>8 cm), all extinguished cases are located in the no fire zone. In other words, the effect of the snow layer on suppressing peat fire can be explained by an increased equivalent soil moisture content and the smoldering fire threshold which may be used to evaluate the underground fire risk in the Arctic-boreal regions.

#### Fire-Suppression Limit of Equivalent Precipitation.

For the peat fire below the snow layer, the hot fire emissions can gradually melt the snow into liquid water that penetrates and cools the soil to suppress the peat fire (if the snow cover is thick enough). By considering the melting time of the snow layer, the fire-suppression effect is equivalent to the snowfall (or rainfall). For example, if a snow layer of 480 g weight (equivalent water of 12 mm within the area of pit) is melted by peat fire in 2 h, its equivalent snowfall intensity is 6 mm/h. Then, we can obtain the equivalent snowfall intensity and equivalent liquid water depth for all snow layer tests.

Figure 3 summarizes the equivalent liquid water depth within 24 h and precipitation intensity for all snowfall (circle



**Figure 3.** Peat fire-suppression limit of water equivalent snow at  $-5 \pm 5$  °C. Quadrilateral-shaped points represent equivalent melting water intensities in SL tests. Hollow red points represent SL tests without peat fire extinction. The solid (or half-hollow) blue points indicate peat fire extinction with entire (or partial) SL melted. The SL-suppression limit matches the limit of rainfall-suppression limit (dashed line)<sup>51</sup> at 30 °C.

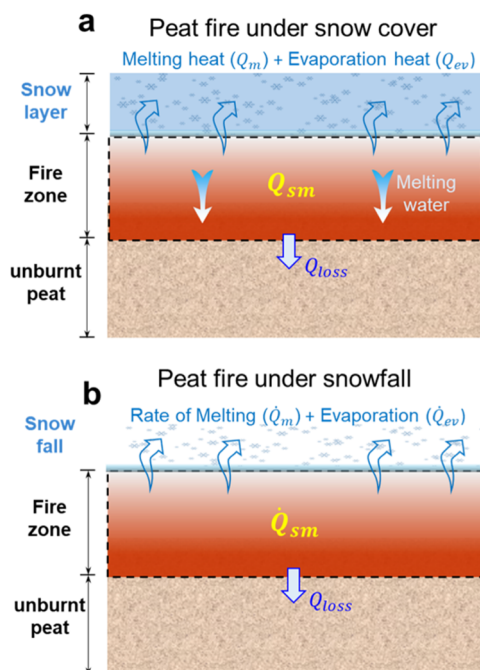
markers) and snow layer tests (quadrilateral markers). First, the melting rate of snow increases with the thickness of the snow layer because a thicker snow layer can absorb the heat of fire emission more efficiently. Nevertheless, by further increasing the snow layer above 15 cm, it can extinguish the underground peat fire before it is fully melted so that its equivalent snowfall intensity starts to decrease. Then, there is a maximum equivalent snowfall intensity for the snow layer, which is found to be about 90 mm/h (water equivalent value) at a testing ambient temperature of  $-5 \pm 5$  °C (SL14 in Table 2). Note that this maximum value changes with the ambient temperature, and it is much larger than the historical maximum natural snowfall of around 20 mm/h (water equivalent value).<sup>64</sup>

Although the limited numbers of snowfall and snow layer test data cannot conclude a full fire-threshold curve, the resulting limiting curve should follow a trend similar to that for rainfall (Figure 3). By referring to the rainfall limit previously measured in a 30 °C lab environment,<sup>51</sup> we can define a similar fire-threshold curve for snowfall in Figure 3. This snowfall limit should include both precipitation intensity and the total water amount caused by natural snowfall or accumulated snow layers. Specifically, the intensity should reach 30 mm/h (water equivalent value), and water accumulation should achieve 20 mm to effectively suppress a peat fire under  $-5 \pm 5$  °C. This extinction limit also follows the similar trend with previous rainfall-suppression experiments from ref 51 (dashed line in Figure 3).

#### Theoretical Analysis. Minimum Snow Layer Thickness.

To physically explain the suppression mechanism and limit of peat fires by snow covers, the energy balance between the

accumulated snow layers and smoldering fires is simplified in Figure 4a. When there is a snow layer above the underground



**Figure 4.** Illustrations of snow-fire interaction: (a) peat fire with a minimum snow layer and (b) snowfall where all the snow is melted and evaporated directly on the surface by the hot burning zone.

peat fire, it will melt into water rapidly by the hot surface and the floating hot smoke from smoldering burning, so the meltwater will penetrate downward and cool down the underground burning zone. As the snow layer thickness increases, eventually the total heat released from underground peat fire can no longer overcome the cooling from the snow cover.

Then, the simplified energy-conservation equation can be established among heat released from the current smoldering fire zone ( $Q_{sm}$ ), energy storage in the preheated soil ( $Q_T$ ), heat absorption by snow melting ( $Q_m$ ), the evaporation of meltwater ( $Q_{ev}$ ), and other heat losses ( $Q_{loss}$ ) in eq 2 as

$$Q_{sm} + Q_T = Q_m + Q_{ev} + Q_{loss} \quad (2)$$

Since  $Q_T \ll Q_{sm}$ , it can be further specified as eq 3:

$$m_p'' \Delta H_{sm} = m_{SL}'' (\Delta H_m + \Delta H_{ev}) + Q_{loss} \quad (3)$$

where  $m_p'' = \delta_{sm} \rho_p$  is the burning mass of peat fire per area [ $\text{kg}/\text{m}^2$ ],  $\delta_{sm} \approx 3 \text{ cm}$  is the thickness of the underground smoldering fire front,<sup>45</sup>  $\rho_p$  is the density of dry peat, and  $\Delta H_{sm}$  is the heat of smoldering combustion. For the snow layer,  $m_{SL}'' = \delta_{SL} \rho_{SL}$  is the weight of the accumulated snow layer per unit area,  $\Delta H$  is the heat of snow melting, and  $\Delta H_{ev}$  is the overall heat of water evaporation.

By further rearranging eq 3, the required minimum mass of the snow layer per area for fire suppression could be calculated as

$$m_{SL}'' = \delta_{SL} \rho_{SL} \geq \frac{m_p'' \Delta H_{sm}}{\Delta H_m + \Delta H_{ev}} \quad (4)$$

where the environmental heat loss and the melting water penetrating through the fire region are neglected. The burning flux is estimated to be  $m_p'' = 4.0 \pm 0.5 \text{ kg}/\text{m}^2$  in this work. Key parameters can be found in the literature, where  $\rho_p = 145 \text{ kg}/\text{m}^3$ ,  $c_p = 2 \text{ kJ}/(\text{kg K})$ ,  $\Delta H_{sm} = 16 \pm 4 \text{ MJ}/\text{kg}$ ,<sup>65</sup>  $\Delta H_m = 0.3 \text{ MJ}/\text{kg}$ , and  $\Delta H_{ev} = 2.7 \text{ MJ}/\text{kg}$  (evaporate at  $100^\circ \text{C}$ ). By neglecting other energy losses, the minimum mass of snow per area to suppress the smoldering peat fire can be calculated as  $m_{SL}'' \approx 20 \text{ kg}/\text{m}^2$ . As the bulk density of the snow layer was measured to be  $\rho_{SL} = 265 \text{ kg}/\text{m}^3$ , the minimum snow layer depth can be calculated as


$$\delta_{SL} = \frac{m_{SL}''}{\rho_{SL}} = \frac{20 \text{ kg}/\text{m}^2}{265 \text{ kg}/\text{m}^3} \approx 8 \text{ cm [snow]} \\ \approx 20 \text{ mm [liquid water]} \quad (5)$$

which agrees well with the experiment observation of about 8 cm of snow layer (see Figure 2d) and the equivalent minimum liquid water depth of about 20 mm in Figure 3.

**Minimum Snowfall Intensity.** In the case of snowfall, the impact of snowfall precipitation is dynamic and different from that of the accumulated snow cover. To suppress the fire, the cooling rate of snow melting, and the subsequent water evaporation should be larger than the heat release rate from the smoldering front (see Figure 4b). Then, we can use the time derivative of eq 3 and introduce the precipitation intensity ( $I = d/\Delta t$ )

$$\dot{m}_p'' \Delta H_{sm} = I_{\min} \rho_w (\Delta H_m + \Delta H_{ev}) \quad (6)$$

where  $\dot{m}_p''$  is the smoldering burning flux (burning mass loss rate per unit area) of peat soil. Therefore, the minimum (liquid water equivalent) snowfall intensity at a specific ambient temperature ( $I_{\min}$ ) is



**Figure 5.** Key fire phenomena of the large demonstration under natural snowfall (water equivalent of  $I_{s,\max} = 0.7 \text{ mm}/\text{h}$ ;  $P = 2.6 \text{ mm}$ ). The entire burning process lasts 40 h from ignition to burnout. (a) Spot ignition at the corner, (b, c) fire spreading with natural snow accumulation, and (d) finger-like spread caused by quenching on thin peat layers. The full video is available in Video S4.



$$I_{\min} = \frac{\rho_p V_{\min} \Delta H_{\text{sm}}}{\rho_w (\Delta H_{\text{m}} + \Delta H_{\text{ev}})} \quad (7)$$

where  $V_{\min} = \dot{m}_p''/\rho_p$  is the minimum smoldering fire spread rate, which was measured to be  $0.5 \pm 0.1$  cm/h,<sup>58</sup> and  $\rho_w = 1000$  kg/m<sup>3</sup> is the density of water. Then, the minimum snowfall intensity is calculated to be  $4 \pm 1$  mm/h (water equivalent value; see Figure 3). This explains why even a long-lasting heavy snowfall in this experiment ( $I_{s,\text{max}} = 1.1$  mm/h) still cannot suppress a peat fire. Because the heat of melting snow is much smaller than the heat of evaporation, the minimum snowfall intensity for suppressing peat fire should be comparable to that of rainfall. Therefore, the natural snowfall needs to be very intense over a period to have the potential to extinguish a peat fire.

**Large-Scale Demonstrations.** Scaling up the small-scale fire tests to a larger field test is important to understand the real wildfire process. Figure 5 and Video S4 show the large peat fire demonstrations under moderate natural snowfall ( $I_{s,\text{max}} = 0.7$  mm/h;  $P = 2.6$  mm, water equivalent). After ignition at the corner, the peat fire started to spread outward in a fan-shaped pattern, while natural snowfall started to accumulate in the undisturbed areas (Figure 5a,b). After 20 h, fire still existed and the burning area expanded, confirming that this peat fire was not extinguished by this natural snowfall. This agrees well with the experimental observations in small-scale tests. Meanwhile, snow accumulated on the surface of the trailing edge of the fire front that had been burned out (Figure 5c).

Afterward, the leading edge of the fire front began to break up into separated fronts without consuming all the fuel in a finger-like manner (Figure 5d). A possible reason is that the peat layer at these locations is relatively shallow (measured as  $\sim 5$  cm) which cannot generate enough heat to overcome the heat loss caused by the snow.<sup>48</sup> The entire burning process lasts 40 h from ignition to burnout. This large-scale experiment provided more information about the progression of smoldering peat fires under natural snowfall and accumulated snow layers. More and larger-scale field experiments under different environmental conditions (e.g., ambient temperature, wind, moisture content, snowfall, and topography) are needed to unravel the complex relationship between fire and snow in real peatlands.

## ENVIRONMENTAL IMPLICATIONS

The Arctic environment plays a significant role in regulating global climate but has experienced warming at a rate greater than the global average (i.e., Arctic amplification<sup>66</sup>). This makes the region particularly vulnerable due to its heightened sensitivity to temperature changes. This vulnerability has been further exacerbated by increasing fire hazards in the Arctic-boreal peatlands. Herein, we further estimate the extent of vulnerable and safe peatland regions using the snowmelt extinction threshold identified in this work (minimum snow layer thickness of 8 cm at  $-5 \pm 5$  °C). ERA5-Land historical data and climate projections under two Shared Socioeconomic Pathways (SSP) from the Scenario Model Intercomparison Project for Coupled Model Intercomparison Project 6 (CMIP6) were used: an optimistic scenario (SSP1-2.6) and a pessimistic scenario (SSP5-8.5). The results indicate that from 1951 to 2020, decade-averaged fire-safe peatlands due to snowmelt have been declining ( $p = 0.0135$ ). Furthermore, although the total area of peatlands with snow cover shows

little variation, the area with thick snow ( $> 8$  cm) is projected to decline substantially ( $p < 0.001$ ), decreasing by 11.5–54.3% by the end of the century under SSP1-2.6 (sustainability-focused, 150,365 km<sup>2</sup>) or SSP5-8.5 (fossil-fuel-reliant, 711,628 km<sup>2</sup>). These findings, detailed in the Supporting Information, highlight the increasing vulnerability of Arctic-boreal regions to peat fires.

The growing susceptibility of Arctic-boreal peatlands to fires has significant environmental consequences. Substantial emissions of greenhouse gases (GHGs) and aerosols, including black carbon (BC) and organic carbon (OC), can enhance Arctic amplification by increasing radiative forcing and trapping outgoing longwave radiation.<sup>67</sup> Moreover, the deposition of BC on snow layers reduce surface reflectance through the snow-albedo feedback, accelerating snowmelt and temperature rise.<sup>68</sup> Melting of snow and ice expose underlying low-albedo vegetation and soil,<sup>56</sup> further increasing land solar radiation absorption and intensifying the Arctic amplification effect. Meanwhile, the increased exposure of peat and vegetation, combined with temperature-driven evaporation of fuel moisture, elevates wildfire risks in the Arctic-boreal region.

Arctic amplification and increased peatland vulnerability to fire also destabilize permafrost, leading to thaw, thermokarst formation, and ground subsidence.<sup>22,29,69</sup> Permafrost thawing have expanded the active layer over the last 30 years,<sup>70</sup> releasing significant soil carbon into atmosphere as GHG emissions such as CO<sub>2</sub> and CH<sub>4</sub>.<sup>71,72</sup> This not only shift Arctic-boreal peatland from net sink to net source of warming<sup>27</sup> but also affects soil structure and hydrological systems.<sup>30,73</sup> More importantly, meltwater mobilizes dissolved organic carbon (DOC) and burnt residues, such as fluoride, sulfate, and polycyclic aromatic compounds, into the aquatic ecosystems,<sup>31,74–77</sup> potentially altering nutrient cycling, shifting microbial community composition, and degrading water quality.

Thus, the increasing vulnerability of northern peatlands to fire, compounded with Arctic amplification, results in a feedback loop of intensified greenhouse forcing, permafrost thawing, and groundwater pollution. This emphasizes the urgent need for further research and strategies aimed at protecting Arctic-boreal ecosystems in the face of climate change.

## ASSOCIATED CONTENT

### Supporting Information

The Supporting Information is available free of charge at <https://pubs.acs.org/doi/10.1021/acs.est.4c08569>.

Peat fire under heavy natural snowfall (Video S1) (MP4)

Fire suppressed by accumulated snow layer (Video S2) (MP4)

Pear fire with an accumulated snow layer (Video S3) (MP4)

The large peat fire demonstrations under moderate natural snowfall (Video S4) (MP4)

Overview of test area; illustrations of experimental design; snapshot of a base case of peat fire; moisture content of burnt residue; historical and projected peatland area with snow cover (PDF)

## AUTHOR INFORMATION

### Corresponding Authors

**Shaorun Lin** — Research Centre for Smart Urban Resilience and Firefighting, Department of Building Environment and Energy Engineering, The Hong Kong Polytechnic University, Kowloon 999077, Hong Kong SAR; Department of Mechanical Engineering, University of California, Berkeley, Berkeley, California 94702-5800, United States; [orcid.org/0000-0003-4090-1148](https://orcid.org/0000-0003-4090-1148); Email: [shaorun.lin@berkeley.edu](mailto:shaorun.lin@berkeley.edu)

**Yang Shu** — College of Forestry, Inner Mongolia Agricultural University, Hohhot 010019, China; Email: [shuyang2018@imau.edu.cn](mailto:shuyang2018@imau.edu.cn)

**Xinyan Huang** — Research Centre for Smart Urban Resilience and Firefighting, Department of Building Environment and Energy Engineering, The Hong Kong Polytechnic University, Kowloon 999077, Hong Kong SAR; Email: [xy.huang@polyu.edu.hk](mailto:xy.huang@polyu.edu.hk)

### Authors

**Yunzhu Qin** — Research Centre for Smart Urban Resilience and Firefighting, Department of Building Environment and Energy Engineering, The Hong Kong Polytechnic University, Kowloon 999077, Hong Kong SAR; School of Civil and Environmental Engineering, University of Technology Sydney, Sydney, NSW 2007, Australia; [orcid.org/0000-0001-9704-8630](https://orcid.org/0000-0001-9704-8630)

**Yichao Zhang** — Research Centre for Smart Urban Resilience and Firefighting, Department of Building Environment and Energy Engineering, The Hong Kong Polytechnic University, Kowloon 999077, Hong Kong SAR

**Yuying Chen** — Research Centre for Smart Urban Resilience and Firefighting, Department of Building Environment and Energy Engineering, The Hong Kong Polytechnic University, Kowloon 999077, Hong Kong SAR

**Yuhan Huang** — School of Civil and Environmental Engineering, University of Technology Sydney, Sydney, NSW 2007, Australia

**Mei Zhou** — College of Forestry, Inner Mongolia Agricultural University, Hohhot 010019, China

Complete contact information is available at:  
<https://pubs.acs.org/10.1021/acs.est.4c08569>

### Author Contributions

<sup>1</sup>Y.Q. and Y.Z. are joint first authors and contributed equally to this work. CRediT: Y.Q.: investigation, data curation, formal analysis, writing—original draft, and resources. Y.Z.: investigation, formal analysis, and resources. Y.C.: formal analysis and resources. S.L.: data curation, methodology, formal analysis, writing—review and editing, and resources. Y.S.: supervision and resources. Y.H.: writing—review and editing, and formal analysis. X.H.: conceptualization, supervision, methodology, formal analysis, writing—review and editing, and funding acquisition. M.Z.: supervision and resources.

### Notes

The authors declare no competing financial interest.

## ACKNOWLEDGMENTS

This research is funded by the National Natural Science Foundation of China (No. 52322610), Inner Mongolia Science and Technology Department (No. 2021CG0002), PolyU Start-up Fund (P0053085), and RGC Hong Kong GRF

Scheme (No. 15221523). The authors thank Cong Gao (University of Hong Kong) for valuable discussions.

## REFERENCES

- (1) Hugron, S.; Bussi eres, J.; Rochefort, L. *Tree Plantations within the Context of Ecological Restoration of Peatlands: Practical Guide*; Peatland Ecology Research Group, Universit  Laval: Qu bec, 2013.
- (2) Xu, J.; Morris, P. J.; Liu, J.; Holden, J. PEATMAP: Refining Estimates of Global Peatland Distribution Based on a Meta-Analysis. *Catena* **2018**, *160*, 134–140.
- (3) Immirzi, C. P.; Maltby, E.; Clymo, R. S. *The Global Status of Peatlands and Their Role in Carbon Cycling*. A Report for Friends of the Earth by the Wetland Ecosystem Research Group, Department of Geography, University of Exeter; Friends of the Earth: London; 1992.
- (4) Page, S. E.; Rieley, J. O.; Banks, C. J. Global and Regional Importance of the Tropical Peatland Carbon Pool. *Global Change Biol.* **2011**, *17* (2), 798–818.
- (5) Yu, Z.; Loisel, J.; Brosseau, D. P.; Beilman, D. W.; Hunt, S. J. Global Peatland Dynamics since the Last Glacial Maximum. *Geophys. Res. Lett.* **2010**, *37* (13), No. L13402.
- (6) Kleinen, T.; Brovkin, V.; Schuldt, R. J. A Dynamic Model of Wetland Extent and Peat Accumulation: Results for the Holocene. *Biogeosciences* **2012**, *9* (1), 235–248.
- (7) Rydin, H.; Jeglum, J. K. *The Biology of Peatlands*; Oxford University Press, 2013.
- (8) Gorham, E. Northern Peatlands: Role in the Carbon Cycle and Probable Responses to Climatic Warming. *Ecol. Appl.* **1991**, *1* (2), 182–195.
- (9) S ow nski, M.; Obremska, M.; Avirmed, D.; Woszczyk, M.; Adiya, S.; Luc w, D.; Mroczkowska, A.; Hala , A.; Szczuci nski, W.; Kruk, A.; Lamentowicz, M.; Sta czak, J.; Rudaya, N. Fires, Vegetation, and Human—The History of Critical Transitions during the Last 1000 Years in Northeastern Mongolia. *Sci. Total Environ.* **2022**, *838*, No. 155660.
- (10) Witze, A. The Arctic Is Burning like Never before—and That's Bad News for Climate Change. *Nature* **2020**, *585*, 336–337.
- (11) Walker, X. J.; Baltzer, J. L.; Cumming, S. G.; Day, N. J.; Ebert, C.; Goetz, S.; Johnstone, J. F.; Potter, S.; Rogers, B. M.; Schuur, E. A. G.; Turetsky, M. R.; Mack, M. C. Increasing Wildfires Threaten Historic Carbon Sink of Boreal Forest Soils. *Nature* **2019**, *572* (7770), 520–523.
- (12) Rein, G.; Cohen, S.; Simeoni, A. Carbon Emissions from Smouldering Peat in Shallow and Strong Fronts. *Proc. Combust. Inst.* **2009**, *32* (2), 2489–2496.
- (13) Kohlenberg, A. J.; Turetsky, M. R.; Thompson, D. K.; Branfireun, B. A.; Mitchell, C. P. J. Controls on Boreal Peat Combustion and Resulting Emissions of Carbon and Mercury. *Environ. Res. Lett.* **2018**, *13* (3), No. 035005.
- (14) Hu, Y.; Fernandez-Anez, N.; Smith, T. E. L. L.; Rein, G. Review of Emissions from Smouldering Peat Fires and Their Contribution to Regional Haze Episodes. *Int. J. Wildland Fire* **2018**, *27* (5), 293–312.
- (15) Sazawa, K.; Wakimoto, T.; Fukushima, M.; Yustiwati, Y.; Syawal, M. S.; Hata, N.; Taguchi, S.; Tanaka, S.; Tanaka, D.; Kuramitz, H. Impact of Peat Fire on the Soil and Export of Dissolved Organic Carbon in Tropical Peat Soil, Central Kalimantan, Indonesia. *ACS Earth Space Chem.* **2018**, *2* (7), 692–701.
- (16) Volkova, L.; Krisnawati, H.; Adinugroho, W. C.; Imanuddin, R.; Qirom, M. A.; Santosa, P. B.; Halwany, W.; Weston, C. J. Identifying and Addressing Knowledge Gaps for Improving Greenhouse Gas Emissions Estimates from Tropical Peat Forest Fires. *Sci. Total Environ.* **2021**, *763*, No. 142933.
- (17) Senande-Rivera, M.; Insua-Costa, D.; Miguez-Macho, G. Spatial and Temporal Expansion of Global Wildland Fire Activity in Response to Climate Change. *Nat. Commun.* **2022**, *13* (1), No. 1208.
- (18) Flannigan, M. D.; Krawchuk, M. A.; De Groot, W. J.; Wotton, B. M.; Gowman, L. M. Implications of Changing Climate for Global Wildland Fire. *Int. J. Wildland Fire* **2009**, *18* (5), 483–507.



- (19) Galizia, L. F.; Barbero, R.; Rodrigues, M.; Ruffault, J.; Pimont, F.; Curt, T. Global Warming Reshapes European Pyroregions. *Earth's Future* **2023**, *11* (5), No. e2022EF003182.
- (20) Rein, G.; Huang, X. Smoldering Wildfires in Peatlands, Forests and the Arctic: Challenges and Perspectives. *Curr. Opin. Environ. Sci. Health* **2021**, *24*, No. 100296.
- (21) Krisnawati, H.; Adinugroho, W. C.; Imanuddin, R.; Suyoko; Weston, C. J.; Volkova, L. Carbon Balance of Tropical Peat Forests at Different Fire History and Implications for Carbon Emissions. *Sci. Total Environ.* **2021**, *779*, No. 146365.
- (22) Descals, A.; Gaveau, D. L. A.; Verger, A.; Sheil, D.; Naito, D.; Peñuelas, J. Unprecedented Fire Activity above the Arctic Circle Linked to Rising Temperatures. *Science* **2022**, *378* (6619), 532–537.
- (23) Chen, Y.; Liu, A.; Moore, J. C. Mitigation of Arctic Permafrost Carbon Loss through Stratospheric Aerosol Geoengineering. *Nat. Commun.* **2020**, *11* (1), No. 2430.
- (24) Lin, S.; Liu, Y.; Huang, X. Climate-Induced Arctic-Boreal Peatland Fire and Carbon Loss in the 21st Century. *Sci. Total Environ.* **2021**, *796*, No. 148924.
- (25) Manasypov, R. M.; Shirokova, L. S.; Pokrovsky, O. S. Experimental Modeling of Thaw Lake Water Evolution in Discontinuous Permafrost Zone: Role of Peat, Lichen Leaching and Ground Fire. *Sci. Total Environ.* **2017**, *580*, 245–257.
- (26) Jorgenson, M. T.; Jorgenson, J. C. *Arctic Connections to Global Warming and Health*; Springer, 2020.
- (27) Hugelius, G.; Loisel, J.; Chadburn, S.; Jackson, R. B.; Jones, M.; MacDonald, G.; Marushchak, M.; Olefeldt, D.; Packalen, M.; Siewert, M. B.; Treat, C.; Turetsky, M.; Voigt, C.; Yu, Z. Large Stocks of Peatland Carbon and Nitrogen Are Vulnerable to Permafrost Thaw. *Proc. Natl. Acad. Sci. U.S.A.* **2020**, *117* (34), 20438–20446.
- (28) Schuur, E. A. G.; McGuire, A. D.; Schädel, C.; Grosse, G.; Harden, J. W.; Hayes, D. J.; Hugelius, G.; Koven, C. D.; Kuhry, P.; Lawrence, D. M.; Natali, S. M.; Olefeldt, D.; Romanovsky, V. E.; Schaefer, K.; Turetsky, M. R.; Treat, C. C.; Vonk, J. E. Climate Change and the Permafrost Carbon Feedback. *Nature* **2015**, *520* (7546), 171–179.
- (29) Chen, Y.; Lara, M. J.; Jones, B. M.; Frost, G. V.; Hu, F. S. Thermokarst Acceleration in Arctic Tundra Driven by Climate Change and Fire Disturbance. *One Earth* **2021**, *4* (12), 1718–1729.
- (30) Gibson, C. M.; Chasmer, L. E.; Thompson, D. K.; Quinton, W. L.; Flannigan, M. D.; Olefeldt, D. Wildfire as a Major Driver of Recent Permafrost Thaw in Boreal Peatlands. *Nat. Commun.* **2018**, *9* (1), No. 3041, DOI: 10.1038/s41467-018-05457-1.
- (31) Liu, H.; Zak, D.; Zableckis, N.; Cossmer, A.; Langhammer, N.; Meermann, B.; Lennartz, B. Water Pollution Risks by Smoldering Fires in Degraded Peatlands. *Sci. Total Environ.* **2023**, *871*, No. 161979.
- (32) Hinwood, A. L.; Rodriguez, C. M. Potential Health Impacts Associated with Peat Smoke: A Review. *J. R. Soc. West. Aust.* **2005**, *88* (3), 133–138.
- (33) Chakrabarty, R. K.; Gyawali, M.; Yatavelli, R. L. N.; Pandey, A.; Watts, A. C.; Knue, J.; Chen, L. W. A.; Pattison, R. R.; Tsibart, A.; Samburova, V.; Moosmüller, H. Brown Carbon Aerosols from Burning of Boreal Peatlands: Microphysical Properties, Emission Factors, and Implications for Direct Radiative Forcing. *Atmos. Chem. Phys.* **2016**, *16* (5), 3033–3040.
- (34) Mccarty, J. L.; Aalto, J.; Paunu, V. V.; Arnold, S. R.; Eckhardt, S.; Klimont, Z.; Fain, J. J.; Evangeliou, N.; Venäläinen, A.; Tchepakova, N. M.; Parfenova, E. I.; Kupiainen, K.; Soja, A. J.; Huang, L.; Wilson, S. Reviews and Syntheses: Arctic Fire Regimes and Emissions in the 21st Century. *Biogeosciences* **2021**, *18* (18), 5053–5083.
- (35) Mack, M. C.; Bret-Harte, M. S.; Hollingsworth, T. N.; Jandt, R. R.; Schuur, E. A. G.; Shaver, G. R.; Verbyla, D. L. Carbon Loss from an Unprecedented Arctic Tundra Wildfire. *Nature* **2011**, *475* (7357), 489–492.
- (36) Scholten, R. C.; Jandt, R.; Miller, E. A.; Rogers, B. M.; Veraverbeke, S. Overwintering Fires in Boreal Forests. *Nature* **2021**, *593* (7859), 399–404.
- (37) Rein, G.; Cleaver, N.; Ashton, C.; Pironi, P.; Torero, J. L. Smoldering Combustion. In *SFPE Handbook of Fire Protection Engineering*, 5th ed.; Hurley, M. J. et al., Ed.; Elsevier: New York, NY, 2016; Vol. 1, pp 581–603.
- (38) Ohlemiller, T. J. Modeling of Smoldering Combustion Propagation. *Prog. Energy Combust. Sci.* **1985**, *11* (4), 277–310.
- (39) Rein, G. Smoldering Fires and Natural Fuels. In *Fire Phenomena and the Earth System: An Interdisciplinary Guide to Fire Science*; Belcher, C. M., Ed.; Wiley–Blackwell: London, 2013; pp 15–33.
- (40) Huang, X.; Rein, G. Interactions of Earth's Atmospheric Oxygen and Fuel Moisture in Smoldering Wildfires. *Sci. Total Environ.* **2016**, *572*, 1440–1446.
- (41) Huang, X.; Rein, G. Computational Study of Critical Moisture and Depth of Burn in Peat Fires. *Int. J. Wildland Fire* **2015**, *24* (6), 798–808.
- (42) Lin, S.; Sun, P.; Huang, X. Can Peat Soil Support a Flaming Wildfire? *Int. J. Wildland Fire* **2019**, *28* (8), 601–613.
- (43) Turetsky, M. R.; Benscoter, B.; Page, S.; Rein, G.; Van Der Werf, G. R.; Watts, A. Global Vulnerability of Peatlands to Fire and Carbon Loss. *Nat. Geosci.* **2015**, *8* (1), 11–14.
- (44) Qin, Y.; Chen, Y.; Lin, S.; Huang, X. Limiting Oxygen Concentration and Supply Rate of Smoldering Propagation. *Combust. Flame* **2022**, *245*, No. 112380.
- (45) Qin, Y.; Musa, D. N. S.; Lin, S.; Huang, X. Deep Peat Fire Persistently Smoldering for Weeks: A Laboratory Demonstration. *Int. J. Wildland Fire* **2023**, *32* (1), 86–98.
- (46) McCarty, J. L.; Smith, T. E. L.; Turetsky, M. R. Arctic Fires Re-Emerging. *Nat. Geosci.* **2020**, *13* (10), 658–660.
- (47) Zhang, Y.; Shu, Y.; Qin, Y.; Chen, Y.; Lin, S.; Huang, X.; Zhou, M. Resurfacing of Underground Peat Fire: Smoldering Transition to Flaming Wildfire on Litter Surface. *Int. J. Wildland Fire* **2024**, *33*, No. WF23128.
- (48) Lin, S.; Liu, Y.; Huang, X. How to Build a Firebreak to Stop Smoldering Peat Fire: Insights from a Laboratory-Scale Study. *Int. J. Wildland Fire* **2021**, *30* (6), 454–461.
- (49) Schulte, M. L.; McLaughlin, D. L.; Wurster, F. C.; Varner, J. M.; Stewart, R. D.; Aust, W. M.; Jones, C. N.; Gile, B. Short- and Long-Term Hydrologic Controls on Smoldering Fire in Wetland Soils. *Int. J. Wildland Fire* **2019**, *28* (3), 177–186.
- (50) Santoso, M. A.; Cui, W.; Amin, H. M. F.; Christensen, E. G.; Nugroho, Y. S.; Rein, G. Laboratory Study on the Suppression of Smoldering Peat Wildfires: Effects of Flow Rate and Wetting Agent. *Int. J. Wildland Fire* **2021**, *30* (5), 378–390.
- (51) Lin, S.; Cheung, Y. K.; Xiao, Y.; Huang, X. Can Rain Suppress Smoldering Peat Fire? *Sci. Total Environ.* **2020**, *727*, No. 138468.
- (52) Santoso, M. A.; Christensen, E. G.; Amin, H. M. F.; Palamba, P.; Hu, Y.; Purnomo, D. M. J. M. J.; Cui, W.; Pamitran, A. S.; Richter, F.; Smith, T. E. L.; Nugroho, Y. S.; Rein, G. GAMBUT Field Experiment of Peatland Wildfires in Sumatra: From Ignition to Spread and Suppression. *Int. J. Wildland Fire* **2022**, *31*, 949–966.
- (53) Boelman, N. T.; Liston, G. E.; Gurarie, E.; Meddens, A. J. H.; Mahoney, P. J.; Kirchner, P. B.; Bohrer, G.; Brinkman, T. J.; Cosgrove, C. L.; Eitel, J. U. H.; Hebblewhite, M.; Kimball, J. S.; Lapoint, S.; Nolin, A. W.; Pedersen, S. H.; Prugh, L. R.; Reinking, A. K.; Vierling, L. A. Integrating Snow Science and Wildlife Ecology in Arctic-Boreal North America. *Environ. Res. Lett.* **2019**, *14* (1), No. 010401.
- (54) Swenson, S. C.; Lawrence, D. M. A New Fractional Snow-Covered Area Parameterization for the Community Land Model and Its Effect on the Surface Energy Balance. *J. Geophys. Res.: Atmos.* **2012**, *117* (21), No. D21107.
- (55) Brown, R. D.; Robinson, D. A. Northern Hemisphere Spring Snow Cover Variability and Change over 1922–2010 Including an Assessment of Uncertainty. *The Cryosphere* **2011**, *5* (1), 219–229.
- (56) Groisman, P. Y.; Karl, T. R.; Knight, R. W. Observed Impact of Snow Cover on the Heat Balance and the Rise of Continental Spring Temperatures. *Science* **1994**, *263* (5144), 198–200.
- (57) Brown, D.; Jorgenson, M. T.; Douglas, T.; Ruess, R. Interactions of Fire and Climate Exacerbate Permafrost Degradation

in Alaskan Lowland Forests. *J. Geophys. Res.: Biogeosci.* **2015**, *120*, 1619–1637.

(58) Lin, S.; Huang, X. Quenching of Smoldering: Effect of Wall Cooling on Extinction. *Proc. Combust. Inst.* **2021**, *38* (3), S015–S022.

(59) Waddington, J. M.; Morris, P. J.; Kettridge, N.; Granath, G.; Thompson, D. K.; Moore, P. A. Hydrological Feedbacks in Northern Peatlands. *Ecohydrology* **2015**, *8* (1), 113–127.

(60) Hu, Y.; Christensen, E. G.; Amin, H. M. F.; Smith, T. E. L.; Rein, G. Experimental Study of Moisture Content Effects on the Transient Gas and Particle Emissions from Peat Fire. *Combust. Flame* **2019**, *209*, 408–417.

(61) WMO. *Guide to Instruments and Methods of Observation*; World Meteorological Organization, 2025. [https://community.wmo.int/en/activity-areas/imop/wmo-no\\_8](https://community.wmo.int/en/activity-areas/imop/wmo-no_8) (accessed Jan 15, 2025).

(62) CMA. *Snow Formation Conditions and Grade Classification*; China Meteorological Administration, 2025. [https://www.cma.gov.cn/2011xzt/kpbd/SnowStorm/2018050902/201811/t20181106\\_482641.html](https://www.cma.gov.cn/2011xzt/kpbd/SnowStorm/2018050902/201811/t20181106_482641.html) (accessed Jan 15, 2025).

(63) Huang, X.; Rein, G. Downward Spread of Smoldering Peat Fire: The Role of Moisture, Density and Oxygen Supply. *Int. J. Wildland Fire* **2017**, *26* (11), 907–918.

(64) Almasi, S. Snow place like this Italian village when it comes to one-day accumulation. <https://edition.cnn.com/2015/03/10/europe/italy-possible-snow-record/index.html>.

(65) Huang, X.; Rein, G. Thermochemical Conversion of Biomass in Smoldering Combustion across Scales: The Roles of Heterogeneous Kinetics, Oxygen and Transport Phenomena. *Bioresour. Technol.* **2016**, *207*, 409–421.

(66) Serreze, M. C.; Barry, R. G. Processes and Impacts of Arctic Amplification: A Research Synthesis. *Global Planet. Change* **2011**, *77* (1–2), 85–96.

(67) Carslaw, K. S.; Boucher, O.; Spracklen, D. V.; Mann, G. W.; Rae, J. G. L.; Woodward, S.; Kulmala, M. A Review of Natural Aerosol Interactions and Feedbacks within the Earth System. *Atmos. Chem. Phys.* **2010**, *10* (4), 1701–1737.

(68) Flanner, M. G.; Zender, C. S.; Randerson, J. T.; Rasch, P. J. Present-Day Climate Forcing and Response from Black Carbon in Snow. *J. Geophys. Res.: Atmos.* **2007**, *112* (11), No. D11202.

(69) Cao, Z.; Furuya, M. No Deceleration Signs in the Permafrost Ground Subsidence Four Years after the 2019 Fire in Northwest Territories, Canada. *Environ. Res. Lett.* **2024**, *19*, No. 114006.

(70) Smith, S. L.; O'Neill, H. B.; Isaksen, K.; Noetzli, J.; Romanovsky, V. E. The Changing Thermal State of Permafrost. *Nat. Rev. Earth Environ.* **2022**, *3* (1), 10–23.

(71) See, C. R.; Virkkala, A. M.; Natali, S. M.; Rogers, B. M.; Mauritz, M.; Biasi, C.; Bokhorst, S.; Boike, J.; Bret-Harte, M. S.; Celis, G.; Chae, N.; Christensen, T. R.; Murner, S. J.; Dengel, S.; Dolman, H.; Edgar, C. W.; Elberling, B.; Emmerton, C. A.; Euskirchen, E. S.; Göckede, M.; Grelle, A.; Heffernan, L.; Helbig, M.; Holl, D.; Humphreys, E.; Iwata, H.; Järveoja, J.; Kobayashi, H.; Kochendorfer, J.; Kolari, P.; Kotani, A.; Kutzbach, L.; Kwon, M. J.; Lathrop, E. R.; López-Blanco, E.; Mammarella, I.; Marushchak, M. E.; Mastepanov, M.; Matsuura, Y.; Merbold, L.; Meyer, G.; Minions, C.; Nilsson, M. B.; Nojeim, J.; Oberbauer, S. F.; Olefeldt, D.; Park, S. J.; Parmentier, F. J. W.; Peichl, M.; Peter, D.; Petrov, R.; Poyatos, R.; Prokushkin, A. S.; Quinton, W.; Rodenhizer, H.; Sachs, T.; Savage, K.; Schulze, C.; Sjögersten, S.; Sonnentag, O.; St Louis, V. L.; Torn, M. S.; Tuittila, E. S.; Ueyama, M.; Varlagin, A.; Voigt, C.; Watts, J. D.; Zona, D.; Zyryanov, V. I.; Schuur, E. A. G. Decadal Increases in Carbon Uptake Offset by Respiratory Losses across Northern Permafrost Ecosystems. *Nat. Clim. Change* **2024**, *14* (8), 853–862.

(72) Schaefer, K.; Lantuit, H.; Romanovsky, V. E.; Schuur, E. A. G.; Witt, R. The Impact of the Permafrost Carbon Feedback on Global Climate. *Environ. Res. Lett.* **2014**, *9* (8), No. 085003.

(73) O'Donnell, J. A.; Jorgenson, M. T.; Harden, J. W.; McGuire, A. D.; Kanevskiy, M. Z.; Wickland, K. P. The Effects of Permafrost Thaw on Soil Hydrologic, Thermal, and Carbon Dynamics in an Alaskan Peatland. *Ecosystems* **2012**, *15* (2), 213–229.

(74) Cawley, K. M.; Hohner, A. K.; McKee, G. A.; Borch, T.; Omur-Ozbek, P.; Oropeza, J.; Rosario-Ortiz, F. L. Characterization and Spatial Distribution of Particulate and Soluble Carbon and Nitrogen from Wildfire-Impacted Sediments. *J. Soils Sediments* **2018**, *18* (4), 1314–1326.

(75) Turetsky, M. R.; Abbott, B. W.; Jones, M. C.; Anthony, K. W.; Olefeldt, D.; Schuur, E. A. G.; Grosse, G.; Kuhry, P.; Hugelius, G.; Koven, C.; Lawrence, D. M.; Gibson, C.; Sannel, A. B. K.; McGuire, A. D. Carbon Release through Abrupt Permafrost Thaw. *Nat. Geosci.* **2020**, *13* (2), 138–143.

(76) Heffernan, L.; Estop-Aragonés, C.; Knorr, K. H.; Talbot, J.; Olefeldt, D. Long-Term Impacts of Permafrost Thaw on Carbon Storage in Peatlands: Deep Losses Offset by Surficial Accumulation. *J. Geophys. Res.: Biogeosci.* **2020**, *125* (3), 1–20.

(77) Thurman, E. M.; Ferrer, I.; Bowden, M.; Mansfeldt, C.; Fegle, T. S.; Rhoades, C. C.; Rosario-Ortiz, F. Occurrence of Benzene Polycarboxylic Acids in Ash and Streamwater after the Cameron Peak Fire. *ACS ES&T Water* **2023**, *3* (12), 3848–3857.